

Towards the future of blue growth in the Adriatic and Ionian Basin
Rimini, 7th July 2023



PORTODIMARE

geoPORTal of TOols & Data for sustainable Management of coAstal
and maRine Environment

OLGA SEDIOLI – Regione Emilia-Romagna
Direzione Generale Cura del Territorio e dell'ambiente





PORTODIMARE

geoPORTal of TOols & Data for
sustainable Management of coAstal andmaRine Environment

Project total budget: 1.581.219,65 EUR

ERDF: 1.382.189,65 EUR

IPA II: 199.030,00 EUR

Duration: February 2018 - January 2020

Lead Partner: Emilia-Romagna Region,
DG Cura Territorio e Ambiente

PARTNERSHIP

1 - Regione Emilia-Romagna, DG Cura del Territorio e dell'Ambiente - IT

2 - CORILA - Consorzio Coordinam. Ricerche Sistema Lagunare di Venezia - IT

3 - Regional development centre Koper - SI

4 - Priority Actions Programme / Regional Activity Centre Split - HR

5 - Hellenic Centre for Marine Research - GR

6 - Institute for Physical Planning Region of Istria- HR

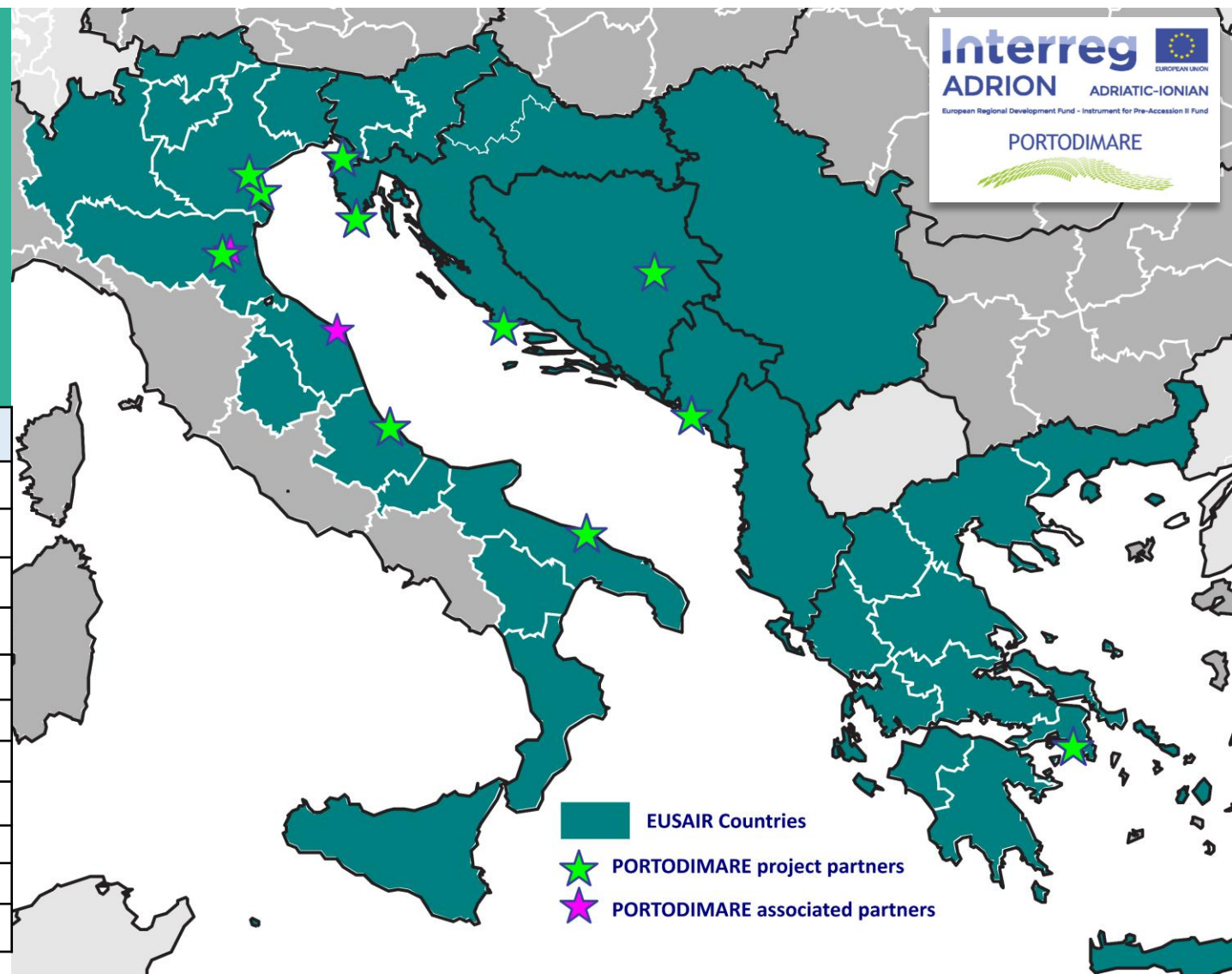
7 - Public enterprise for coastal zone management of Montenegro - ME

8 - Centre Economic Technological Environmental Development Sarajevo - BA

9 - Regione Puglia - Protezione Civile

10 - Regione Abruzzo

11 - Regione Veneto





project ecosystems and trajectories



PORTODIMARE

geoPORTal of TOols & Data for sustainable Management of coAstal and maRine Enviroment

Welcome to the Geoportal of Adriatic-Ionian Region

The Geo data portal of Adriatic Ionian Region (GAIR) provides access to numerous datasets related to coastal and marine areas and to several modules for Integrated Coastal Zone Management (ICZM) and Maritime Spatial Planning (MSP) analysis and risk evaluation. It represents a relevant and original improvement supporting transparent and efficient decision-making processes. The Geoportal improve transnational cooperation between AIR Countries on maritime and marine governance and services, i.e. ICZM/MSP, and an important support to the EUSAIR Action Plan implementation, cross-cutting to the 4 Pillars of the Strategy.

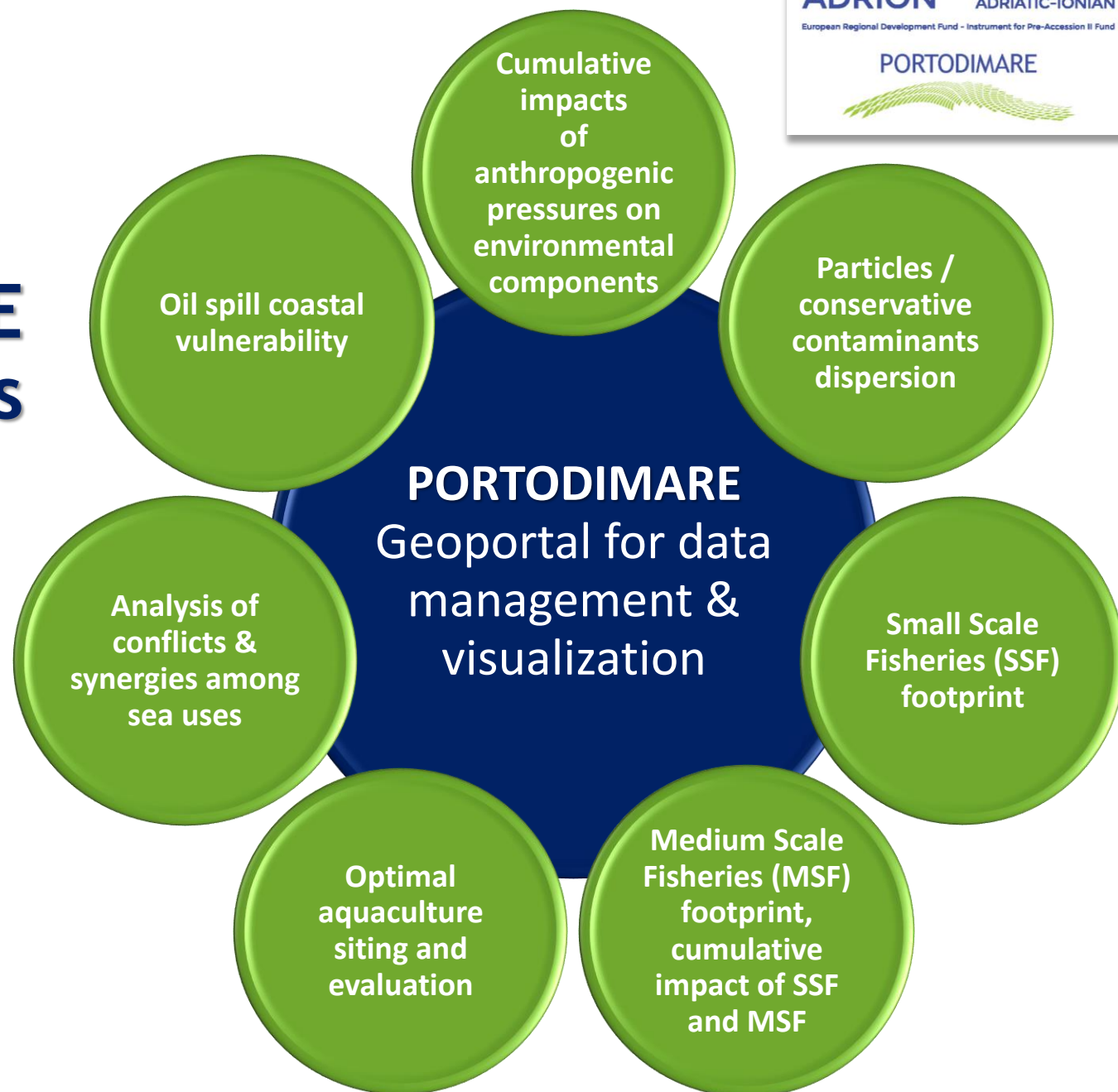
The GAIR is the main output of the project **PORTODIMARE**, co-funded by the **Interreg ADRION** Programme.

Discover the available datasets.

										
AQUACULTURE	BIOLOGICAL CHARACTERISTICS	SUBMARINE CABLE & PIPELINE ROUTES	COASTAL DEFENCE	COASTAL LAND USES / ACTIVITIES	UNDERWATER CULTURAL HERITAGE	RAW MATERIAL EXTRACTION AREAS	FISHING	MARITIME BOUNDARIES	MARITIME TRANSPORT AND TRAFFIC FLOWS	MILITARY
										
MODULE OUTPUT	OIL AND GAS	PHYSICAL CHARACTERISTICS	PORTS	PRESSURES IMPACTS	NATURE AND SPECIES CONSERVATION SITES & PROTECTED AREAS	RENEWABLE ENERGIES	SPATIAL POLICY	TERRESTRIAL BOUNDARIES	TOURISM & RECREATION	TYPES OF HABITAT



PORTODIMARE main outputs





PORTODIMARE main outputs





PORTODIMARE for the EUSAIR



Blue technologies:

the GAIR as knowledge basis for RDI and clusters

Fisheries & aquaculture:

integrating/developing **tools** for sustainable fisheries and optimal aquaculture siting (GAIR)

Maritime & marine governance / services:

supporting implementation of MSP by promoting **data** availability and **analytical capacity** according to open data principle (GAIR)



The marine environment:

increasing **marine knowledge** as a sound basis for actions related to MSP, ICZM and MSFD through the GAIR, and by providing tools to support decision making & planning processes.

Terrestrial habitats & ecosystems:

promoting the ecosystem-based approach & the networking of protected areas (green/blue corridors)



Maritime transport, intermodal connections & Energy networks:

data and knowledge sharing favors the proper development & management of these human activities in a **sustainable** and multi-use context, avoiding conflicts and maximizing synergies

Support to elaboration of contingency plans in response to pollution & risks



Diversified Tourism Offer:

the Geoportal provides data & tools for evidence-based **solutions**

Sustainable & Responsible Tourism :

by enhancing the **networking** of protected areas and the sustainability of human activities, MSP&ICZM create the basis for a healthier & attractive Region

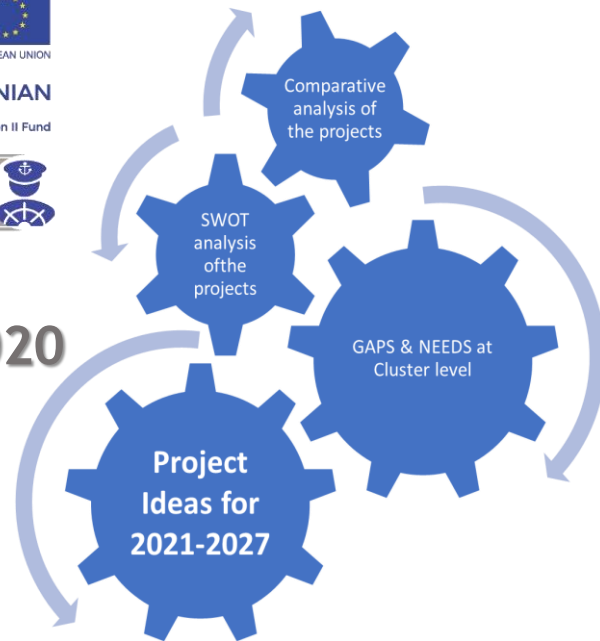
EU Strategy
for the Adriatic
and Ionian Region
EUSAIR



Interreg 
ADRION **ADRIATIC-IONIAN**
European Regional Development Fund - Instrument for Pre-Accession II Fund

Thematic Cluster on Coastal
and Marine Environment
Management 


**ADRION
capitalization 2020**



Looking forward...

Interreg 
ADRION **ADRIATIC-IONIAN**
European Regional Development Fund - Instrument for Pre-Accession II Fund

PORTODIMARE



Environmental Quality
EUSAIR



Blue Growth
EUSAIR

**TSG1 and TSG3 are working together
on a joint project on MSP based on
the capitalization of the GAIR...**



EU Strategy
for the Adriatic
and Ionian Region
EUSAIR

Thank you for your attention!